



eWORKING WEEK 2021 **20-25 JUNE**

SMART SURVEYORS FOR LAND
AND WATER MANAGEMENT

CHALLENGES IN A NEW REALITY

Members Associations Forum

Forum of Regional Bodies



eWORKING WEEK 2021 **20-25 JUNE**

SMART SURVEYORS FOR LAND
AND WATER MANAGEMENT

CHALLENGES IN A NEW REALITY

Overview

- Introduction by Marc Vanderschueren
- Get Kids in Survey
- Progress of FoRB / MAF
- National and Regional presentations
- Wrap up (John and Jean)



Forum of Regional Bodies

Together with NSPS
and all participants






“FoRB priority for CLGE”



Vladimir Krupa, CLGE President



Proposal to create a Council of Regional Bodies During the FIG Congress in Kuala Lumpur, 2014



XXV FIG CONGRESS 2014
16-21 June
Kuala Lumpur, Malaysia

“Engaging the Challenges,
Enhancing the Relevance”



PEJUTA - ASSOCIATION OF AUTHORISED
LAND SURVEYORS MALAYSIA



INTERNATIONAL FEDERATION OF SURVEYORS



XXV FIG Congress “Engaging the Challenges,
Enhancing the Relevance”

Kuala Lumpur, Malaysia 16-21 June 2014

PS03 - Plenary Session 3
Chair: Mr. Robert Foster, Honorary President FIG, NSPS, USA

General **Focus:**
The Profession has key roles towards the betterment of society,
environment and economy and must continue its march to the top,
towards professional significance and relevance.

- Mr. Ben Elder, IPMS Coalition, United Kingdom (Global Launch of the International Property Management Standards)
- Mr. Jean-Yves Pirlot President, Comité de Liaison des Géomètres Européens (CLGE), Belgium
- Mr. Ahmad Fauzi Nordin, Director General, Department of Survey and Mapping Malaysia

Trimble esri Leica Geosystems TOPCON SOKKIA



Forum of Regional Bodies FoRB



First meeting in Christchurch, 5 May 2016

FIG

FIG WORKING WEEK 2017

Helsinki Finland

29 May - 2 June 2017

Forum of Regional Bodies Meeting



Second, 1 June 2017
More than 30 participants

Surveying the world of tomorrow -
From digitalisation to augmented reality

Organised by



Platinum Sponsors:



FIG
2018
ISTANBUL

XXVI FIG Congress 2018

6-11 May 2018 ISTANBUL

EMBRACING OUR SMART WORLD WHERE THE CONTINENTS CONNECT:

ENHANCING THE GEOSPATIAL MATURITY OF SOCIETIES



FoRB, met in Istanbul, Sait Halim Paşa Mansion

ORGANISED BY



MAIN SUPPORTERS



PLATINUM SPONSORS



Goals of the FoRB

- Exchange best practices
- Learn from each other
- Network and support each other
- Advise and Support FIG
 - Creation of the Global Surveyors Day
 - 21 March XX
 - 2019 – Year of the Ethics



FIG WORKING WEEK 2019

22–26 April, Hanoi, Vietnam



"Geospatial Information for a Smarter Life
and Environmental Resilience"



ORGANISED BY



PLATINUM SPONSORS





FIG WORKING WEEK 2019

22–26 April, Hanoi, Vietnam

"Geospatial Information for a Smarter Life and Environmental Resilience"



Forum of Regional Networks Forum of Regional Bodies Members Associations Forum

Gather in one single meeting

ORGANISED BY



PLATINUM SPONSORS





FIG WORKING WEEK 2019

22–26 April, Hanoi, Vietnam

"Geospatial Information for a Smarter Life and Environmental Resilience"



51 participants, 25 presentations, 3 hours meeting
A few Women in the room





The **Council** of European Geodetic Surveyors
Comité de Liaison des Géomètres Européens

GLOBAL SURVEYORS DAY

Working for the Profession

21 June 2021

Online event - FIG WW






Budapest Declaration 2013, by NSPS, CLGE and Hunagi to create a Global Surveyors Day





Since 2012 – Surveyors of the Year



Since 2018, a dedicated website = surveyorsday.com

A person wearing blue clothing is standing on a rocky ledge, holding a surveying instrument. The background is a clear blue sky. The text is overlaid on the image.

GLOBAL 23 MARCH SURVEYORS' DAY



The **Council** of European Geodetic Surveyors
Comité de Liaison des Géomètres Européens



WORLD BANK 2018 ...





The Council of European Geodetic Surveyors

Comité de Liaison des Géomètres Européens











Global Surveyors Day 2018






Since 2012 – Surveyors of the Year





The **Council** of European Geodetic Surveyors
Comité de Liaison des Géomètres Européens





Themes of the Year

- 2019 Professional Ethics
- 2020 Our responsibility in reaching the UNSDG – 2030
- 2021 Women in Surveying



A large, semi-transparent version of the CECS logo is centered on the slide. It consists of a circular emblem with a stylized 'G' and 'S' and a cross, surrounded by twelve yellow stars. The text 'CLGE's contribution' is written in black, and 'To FoRB' is written in red, both centered over the logo.

CLGE's contribution

To FoRB




CLGE's Input: COVID-19

- Impact of COVID-19
 - At the start “stress reaction”
 - Many associations resisted rather well
 - Some mention “more work than ever”
 - However, no comprehensive survey
- Reaction
 - Acceleration of online meetings (Portfolio)
 - Two blended General Assemblies
 - 30% discount of the membership fees



CLGE's input: Youngsters

- We have no comprehensive figures
 - Feeling is heterogeneity
 - Most countries face a lack of Surveyors
 - Some have too many (Academic paradox, weak economic situation)
- Women in Surveying
 - Specific point in attracting youngsters
 - Conference 25 November 2021 (Saariselkä)



Contribution of the Belgian Surveyors Associations Members Association Forum

21.06.2021



COVID-19

- Confirm CLGE's Feeling, first big shock
 - Where can we find masks?!?



Géomètre-expert

- Bonsoir Docteur!

- Madame, je suis votre ~~coiffeur~~!

- Confirm CLGE's Feeling, first big shock
 - Where can we find masks?!?
 - Government says: Essential Profession (work)
 - Hotline for financial, social and mental support
 - Problems in the real estate sector
 - But now, more work than ever
 - No fee reduction at the national level
 - Introduction online meetings, statutes adapted

How to attract youngsters

- Council of Property Surveyors = 1700 persons
 - Not everybody is active Property Surveyor and older surveyors don't find successors
 - 50 % before 1995 (with Traineeship)
 - Absolute lack of Masters, quite enough Bachelors
- Women in Surveying
 - No detailed figures (easy to find, not an issue)
 - However NO women in leading positions nationally and less than 10% locally



eWORKING WEEK 2021 20-25 JUNE

SMART SURVEYORS FOR LAND
AND WATER MANAGEMENT

CHALLENGES IN A NEW REALITY

52 participants

Essential profession!

Cherish our Women

A day, not 90 min

Share our material and links

Share webinars?

FoRB – MAF= good

Let it grow

jean-yves.pirlot@clge.eu



eWORKING WEEK 2021 20-25 JUNE

SMART SURVEYORS FOR LAND
AND WATER MANAGEMENT

CHALLENGES IN A NEW REALITY

Presentations from Europe, USA, French Speaking Surveyors, Australia, Finland, South Africa, France, Luxembourg, Belgium, additions for Asia Pacific, CBN, RICS, Latvia and Russia

Invited on Saturday Morning!

