

Changes in the Coastline and Water Level of the Akşehir and Eber Lakes Between 1975 and 2010

Murat UYSAL, Saffet ERDOĞAN and Ünal YILDIRIM, Turkey

Key words: Coastline, Lake level, Landsat image, Lake Akşehir, Lake Eber

SUMMARY

The Akşehir and Eber Lakes, relatively shallow, small freshwater lakes with an area of 361 km² and 150 km² and average depth of 7 m and 2 m (1998), respectively in southwestern Turkey, have experienced a severe decline in water levels in recent decades. This study aimed to investigate coastline and water level changes of lakes and identify the causes for the decline in lake levels. Ten Landsat images from different times, monthly temperature, precipitation, discharge, lake level records and population data were used to analyze these changes.

From 1975 to 2010, the water surface areas of the Akşehir and Eber Lakes decreased from 356,929 to 126,885 km² and from 119,882 to 97,154 km², a loss of 64.4% and 19.0% over the 35-year period, respectively. From 1975 to 2004, the Akşehir Lake level declined by 2.67 m from 956.02 m to 953.35 and the Eber Lake level declined by 2.03 m from 966.75 m to 964.72 m from 1975 to 2004 based on ground lake level data (in situ). The results of the temperature and precipitation analysis showed that although the annual mean climatic factors vary substantially, they show small increasing trend over the record periods. Annual discharge records on the Akarçay River and its tributaries decreased over the basin during the same period. Irrigation systems, three dams and seven ponds built in recent decades for agricultural irrigation and domestic use, made the major impact on lowering the lake levels because they derive water from the river for human use upstream of the lakes' catchments. Population growth, rising water consumption for agricultural and domestic purposes and building dams has led to lake levels declining. The change of lake levels might depend more on anthropogenic factors than on climatic factors.

Changes in the Coastline and Water Level of the Akşehir and Eber Lakes Between 1975 and 2010

Murat UYSAL, Saffet ERDOĞAN and Ünal YILDIRIM, Turkey

1. INTRODUCTION

Although representing a relatively small percentage of Earth's water, lakes are integral features of the global hydrological system. Lakes are and always have been of great importance to humanity for water supply, as a habitat for food, as a source of power and for recreation and aesthetic value (Winter 2004).

Changes in the coastline and water level of lakes mainly reflect changes in precipitation, evaporation, runoff and human activities integrated over the lakes and their basins. In that sense, these fluctuations constitute a sensitive indicator of past and present climate and human activity changes at a local and regional scale (Tiercelin et al. 1988). Many investigations in different parts of the world have noted a shrinkage of lakes due to anthropogenic activities such as land cover and land use change, deforestation, rising water demands for agriculture and livestock, urbanization, water abstractions upstream of lakes, dam construction and irrigation (Du et al. 2001; Yan et al. 2002; Penny and Kealhofer 2005; Legesse and Ayenew 2006; Kiage et al. 2007). In some cases, changes in climatic fluctuations, especially precipitation, are believed to be the major causes of lake shrinkages (e.g., Birkett 1995, 2000; Molnár et al. 2002; Mercier et al. 2002; Mendoza et al. 2006; Medina et al. 2008). In both cases, adverse effects on water availability can occur, as in the cases of Lake Chad (Birkett 2000) and Aral Sea (Heaven et al. 2002; Benduhn and Renard 2004; Micklin 2010; Oren et al. 2010).

Changes in the coastline and water level of lakes are an important task that has applications in different fields such as coastline erosion monitoring, coastal zone management, watershed definition, flood prediction and water resource evaluation. This task is difficult, time consuming and can be impossible for a huge region such as an entire country or continent, when using traditional ground survey techniques. This is because water bodies can be very large with complex shorelines, fast moving as in floods, tides and storm surges, or inaccessible (Bagli and Soille 2003).

Remotely sensed data acquired by operational satellites are more and more widely used for the identification, monitoring and delineation of lake mapping at regional or global scales. The availability of multiband, multitemporal and multisensor imagery images and advances in digital processing and analysis have enabled research scientists to gather information about the spatial and temporal evolutions and sensitivities of alterations due to natural and anthropogenic events (Chopra et al. 2001; Kalivas et al. 2003; Sidle et al. 2007; Maetal. 2007). A current research review shows an increasing interest in characterizing and monitoring wetlands by remote sensing (Zhang et al. 1997; Lunetta and Balogh 1999; Frazier and Page 2000; Houhoullis and Michener 2000; Munyati 2000; Chopra et al. 2001; Almeida-Filho and Shimabukuro 2002; Kalivas et al. 2003; Castaneda et al. 2005; Alexandridis et al. 2007; Sidle et al. 2007; Maetal. 2007; Swenson and Wahr 2009). In Turkey, most lake monitoring studies that use remote sensing have been conducted to assess the water level because of changes in climate and human activities such as the Salt Lake (Ormeçi and Ekercin 2007), Ulubat Lake

(Tagıl 2007), Seyfe Lake (Reis and Yılmaz 2008) and Akşehir and Eber Lakes (Sener et al. 2009).

The Akşehir and Eber Lakes are important to the country but their dramatic changes are poorly known. Besides the scientific and ecological points of view, knowledge of the size and shape of their changes has social effects because the lakes' resources support the economy of communities settled around them. The main objectives of this study are (i) to estimate changes in the coastline and water level of lakes using derived water levels from satellite imagery, remote sensing techniques and in situ water level measurements and (ii) to investigate the impacts of human activity and climate on lake levels and water reserves. The Akşehir and Eber Lakes are closed lakes in the Akarçay Basin and, therefore, are an ideal site to evaluate the effects of climate and human activity changes on the water resources system.

2. STUDY AREA

The Akşehir and Eber Lakes are located in southwestern Turkey (Fig. 1). They are the area with the lowest elevation of the Akarçay Basin in the Afyonkarahisar and Konya provinces. They lie in a tectonic depression and are bound to the east by the Emirdağ Mountains and the west by the Sultan Mountains. They are separated from each other by local lowland but were connected in the past (Yıldız 1994).

Table 1 illustrates properties of Akşehir and Eber lakes. Both lakes have a circular shape and their lakebeds are very flat and relatively shallow, with small fluctuations in levels that mean huge variations in sizes. Their relatively shallow depths and terminal positions make the lakes more susceptible to changes in climate and anthropogenic activities (Tezcan et al. 2002).

The Eber Lake receives water principally from the Akarçay River to the north and the four small seasonal streams from the western escarpment of the Sultan Mountains. The Akşehir Lake is fed by many small seasonal streams from the western escarpment of the Sultan Mountains. At present, there is no direct surface water connection between the two lakes. However, an aqueduct and an open channel existed until 1990.

Tezcan et al. (2002) reported that groundwater plays no role on the discharge or recharge of the Eber and Akşehir Lakes based on hydrogeology and isotopic investigations. The Eber and Akşehir Lakes are closed basins within the Akarçay Basin and, therefore, the only way of water loss is through evaporation. The lakes are used for different purposes such as small-scale commercial fishing, recreation and irrigation. The Akarçay Basin has many small seasonal streams. The only perennial rivers are the Akarçay and Kali. The water level variations of the Akşehir and Eber Lakes are mainly driven by hydrologic conditions over the Akarçay Basin because it contributes up to 70% of the Eber Lake water volume (Tezcan et al. 2002).

Table 1 Properties of Akşehir and Eber Lakes

Lake	Altitude (m.a.s.l)	Lake area (km ²)	Catchment area (km ²)	Maximum depth (m)	Mean depth (m)
Akşehir	952	361	2.376	7	5
Eber	965	150	4.961	4	2

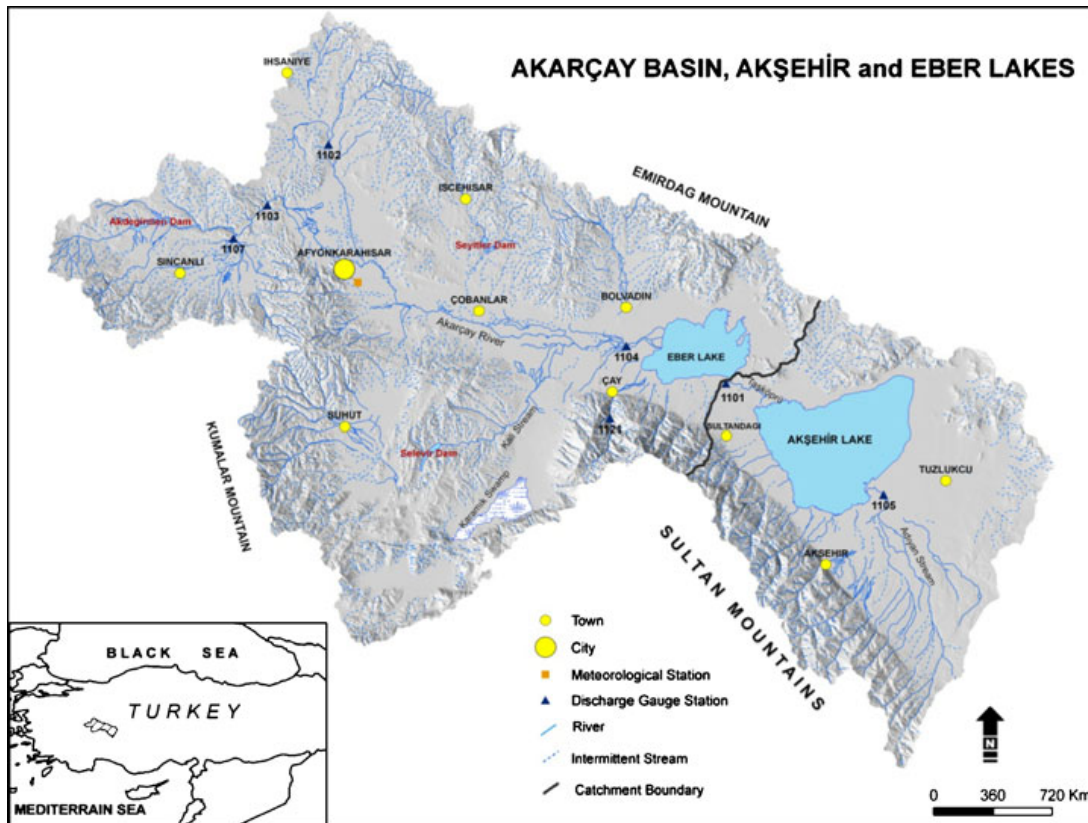


Fig. 1 Location and drainage basin map of the Akşehir and Eber Lakes

The area is characterized by a continental climate with very cold rainy/snowy days in winter but very hot and dry weather in summer. The average annual precipitation in the basin is 434.4 mm, of which the winter and spring seasons (December to May) contribute more than 64%. The average monthly precipitation varies from 15.2 mm in July to 73.9 mm in November. The mean annual temperature is 11.1°C. The monthly mean temperature ranges from a maximum of 21.9°C in August to a minimum of 0.2°C in January. The annual average evaporation is 1,181 mm with monthly averages ranging from 20.4 mm in October to 225.5 mm in July. Figure 2 presents the long-term average climatic data recorded at the Afyonkarahisar meteorological station.

The estimated living population in the Akarçay Basin in 2000 was 650,831 inhabitants with a density of 81 inhabitants/km². Anthropogenic activities in the basin such as settlements, irrigation systems, livestock, agriculture, mining and forest and cattle might affect the lake water level dynamics because they affect the water cycle and lead to soils compacting. Anthropogenic factors have reduced the water absorption capacity of the basin and effective rainfall over the basin is converted easily in direct runoff instead of groundwater (Tezcan et al. 2002).

The Akşehir and Eber Lakes are two of the biggest lakes in the Akarçay Basin and their surrounding area is used for cherry growing, especially the western sides of both lakes because the microclimate affects the lakes. Cherry growing is the most important agricultural production for local people.

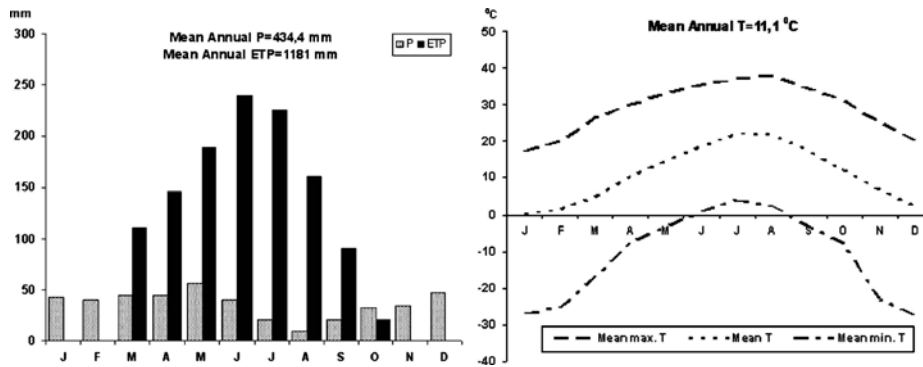


Fig. 2 Mean annual and monthly rainfall (P), evapotranspiration (ETP) and temperature (T) at the Afyonkarahisar meteorological station

3. MATERIALS AND METHODS

It is essential to analyze the different types of data regarding changes in coastline and the water reserves of the lakes because there are many factors affecting the decline in lake levels. Different sources and types of data were used in this study. The basic data used in this study includes: (i) a Digital Elevation Model (DEM), generated from a 10 m interval contour map of the Akarçay Basin; (ii) ten Landsat images; (iii) monthly river discharge and lake level data from the General Directorate of Electrical Power Resources Survey and Development Administration (EIE) and State Hydraulic Works (DSI); (iv) monthly rainfall and temperature data from the Afyonkarahisar meteorological station; (v) population data from the Turkish Statistical Institute (TUIK) and (vi) fieldwork studies and results of other relevant studies. In this study, ten multitemporal images were collected between 1975 and 2010 (Table 2).

The Landsat 7ETM+ sub-scene covering the study site acquired on 13 May 2007 was converted to the UTM coordinate system (Zone 36) using a total of 25 control points extracted from 1: 25,000-scale topographic maps. A first order polynomial transformation method was performed to create the output images with 30 m ground resolution. The 2007 scene was used as a reference to register images acquired in the remaining eight images (image-to-image registration). The root mean square error of the polynomial transformation was less than half a pixel for the entire dataset. Checkpoints were measured on the geometrically corrected image set and compared with the topographic sheets to evaluate the quality of the geometric correction (Jensen 1996; Ormeci and Ekercin 2007).

The delineation and extraction of the coastlines of lakes were mapped using optical and radar imagery in several ways. Classification, visual interpretation and density slicing approaches were used for water body identification in wetland areas with multiband, multitemporal and multisensor imagery (Frazier and Page 2000; Munyati 2000; Chopra et al. 2001; Toyra et al. 2001; Dechka et al. 2002; Parmuchi et al. 2002; Wangetal. 2002; Jainetal. 2005; Hung et al. 2008). A water body can be distinguished by these methods to determine its extent and flooding over large areas, although there are obvious disadvantages, such as individual pixel misclassification, mixed pixels, high turbidity or shallow depth and confusion of a dark shadow (Hui and Wu 2005).

Density slicing is an easy and valid method for identifying water bodies. It has been suggested

that density slicing approaches and simple thresholds in bands 4, 5 and 7 of Landsat data give good estimations of water body but might include several non-water pixels compared with aerial photography and results derived from DEMs (Frazier and Page 2000; Jain et al. 2005; Knight et al. 2009). Density slicing approaches were used in this study for the delineation and extraction of the Akşehir and Eber Lakes. Envi 4.7 and Erdas Imagine 8.7 image processing softwares was used for the remote sensing techniques and density slicing approaches.

To examine the spatial and temporal coastline changes of the Akşehir and Eber Lakes, we converted water boundaries into a shape file. The lakes' surface areas were then calculated using ArcGIS 9.3 to analyze changes between 1975 and 2010.

Table 2 Basic properties of Landsat images used for water body change in the Akşehir and Eber Lakes

Dates	Satellite/sensor	Path/Row	Spatial Res. (m)	Revisit (days)	Radiometric Res. (bit)	Spectral Res.(Band)
16/06/1975	Landsat MSS	192/033	80 × 80	16	7	4
30/06/1984	Landsat TM	178/033	30 × 30	16	8	7
11/05/1989	Landsat TM	178/033	30 × 30	16	8	7
25/05/1994	Landsat TM	178/033	30 × 30	16	8	7
09/05/2000	Landsat ETM+	178/033	30 × 30	16	8	8
16/06/2002	Landsat TM	178/033	30 × 30	16	8	7
19/06/2006	Landsat ETM+	178/033	30 × 30	16	8	8
13/05/2007	Landsat ETM+	178/033	30 × 30	16	8	8
13/05/2009	Landsat TM	178/033	30 × 30	16	8	7
08/07/2010	Landsat ETM+	178/033	30 × 30	16	8	8

4. ANALYSIS OF THE TEMPORAL CHANGE OF LAKES

From the results of the image analysis, the levels of the Akşehir and Eber Lakes fell dramatically and shrunk in area from 1975 to 2010. The water surface areas of the Akşehir and Eber Lakes also decreased from 356,929 to 126,885 km² and from 119,882 to 97,154 km², a loss of 64.4% and 19.0% over the 35-year period, respectively (Fig. 3; Table 3).

The identified water body change by Landsat images correlated with the change of water level in the Akşehir and Eber Lakes gauged by the DSI. The results showed a good agreement between both Landsat images and in situ datasets. From the image analysis, for example, in 1994 the in situ lake surface area was 290.79 km² and the lake surface as determined from satellite images was 267.520 km², a difference of less than 9%. In 2000, the in situ lake surface area was 247.99 km² and the lake surface as determined from satellite images was 236.562 km², a difference of below 5% for Akşehir Lake. Figure 4 clearly shows severe declines in the annual lake level of the Akşehir Lake from 1975 to 2004. The highest lake level was 956.02 m in 1985 and the lowest lake level was 953.35 m in 2004. Over the 29 years, the Akşehir Lake level declined by 2.67 m.

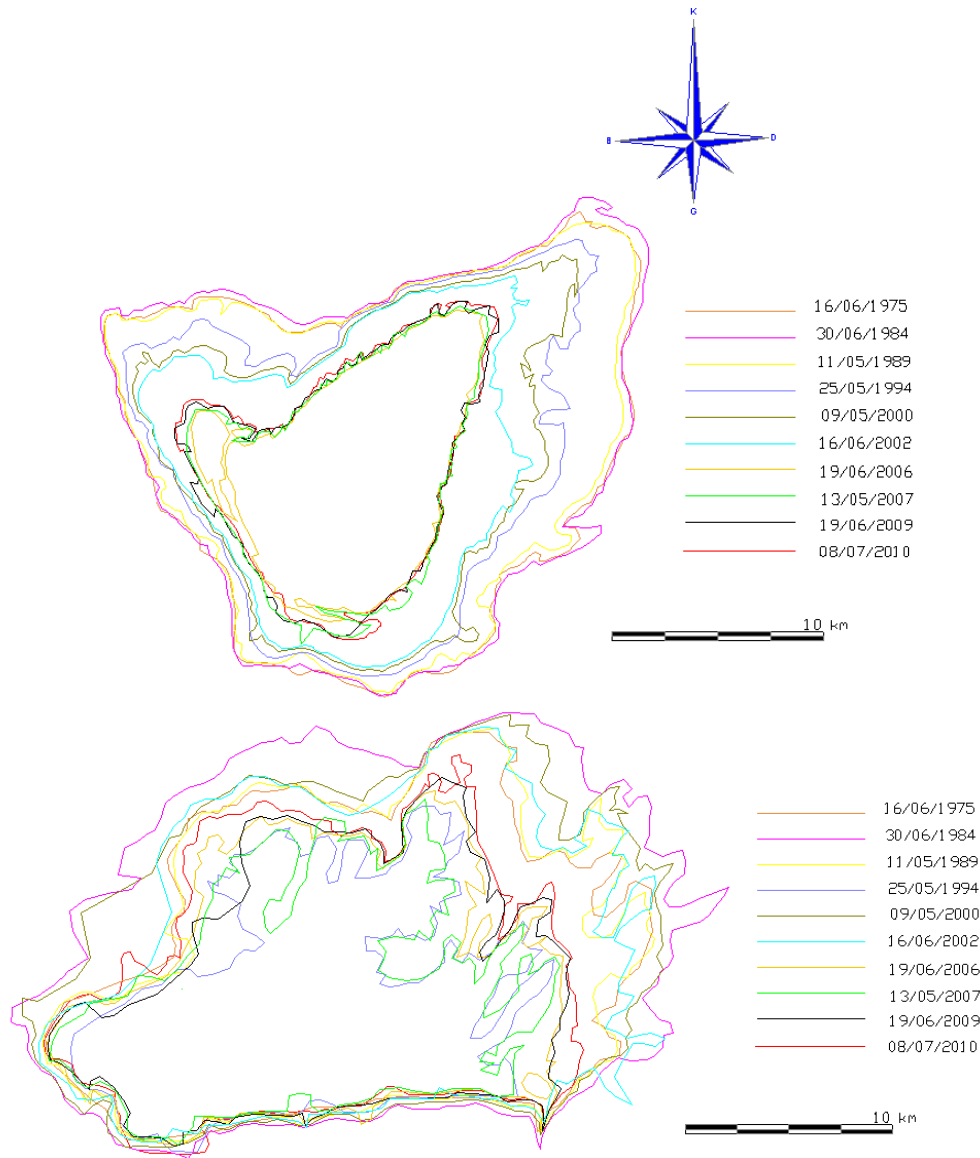


Fig. 3 Shorelines changes of the Akşehir (top)and Eber (bottom) Lakes

After 2004, there were no lake level records because the lake level was lower than the lake level gauge station. Although a rise was observed between 1975 and 1985, the lake level tended to decrease over time. The lake level continuously declined between 1985 and 2004 before finally dropping below the lake level gauge station (Fig. 4).

The lake has lost as much as 90% of its water in some years. However, in recent years, the lake has dried up completely in summer and fall. There are two main reasons for this declining water level of the Akşehir Lake. First, before 1990, the Akşehir and Eber Lakes were connected via the Taşköprü channel. The Eber Lake provided a direct sustained outflow to the Akşehir Lake through this channel. The flow to the Akşehir Lake has now stopped.

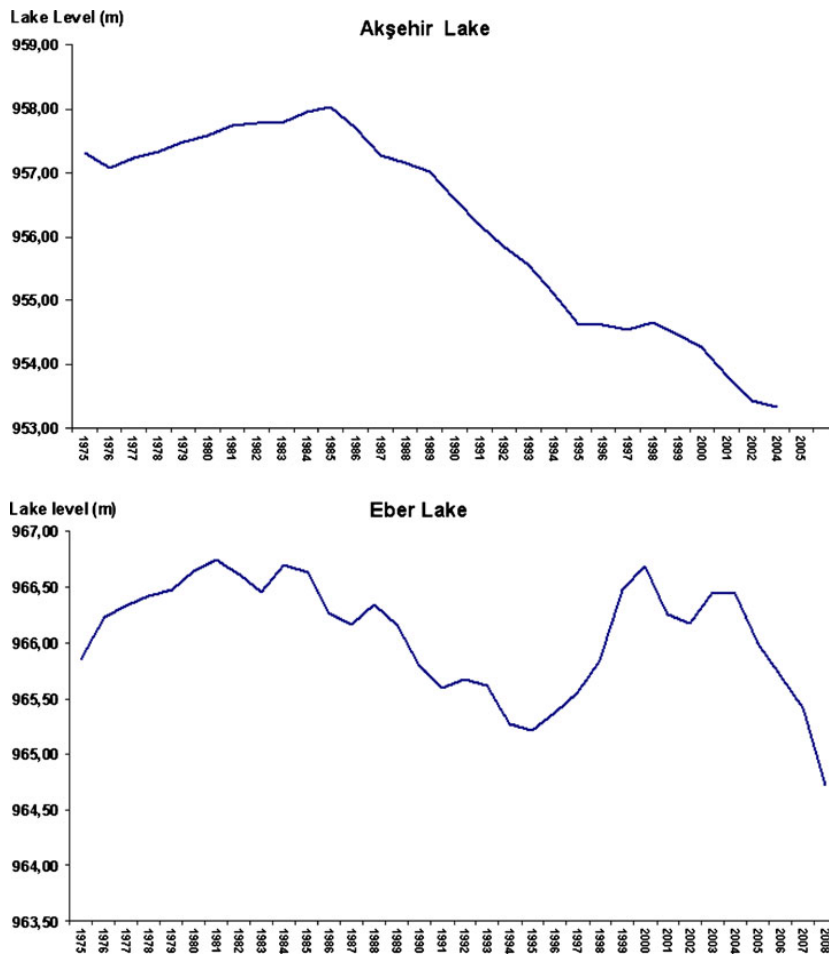


Fig. 4 Annual mean water levels of the Akşehir (top) and Eber (bottom) Lakes

Second, there are many cherry gardens in alluvial fans on the western side of the Akşehir Lake. A number of wells were also opened by local people to irrigate the cherry gardens especially in growing season. This situation hampered the groundwater flow of the alluvial fans to the Akşehir Lake.

Figure 4 shows the annual lake level of the Eber Lake from 1975 to 2008. Although fluctuations were observed, the lake level generally tended to decrease over time. The highest lake level was 966.75 m in 1981 and the lowest lake level was 964.72 m in 2008. Over these 33 years, the Eber Lake level declined by 2.03 m. A small rise was observed between 1975 and 1982 but it again decreased between 1982 and 1995. It again increased between 1995 and 2004, but dramatically declined after 2004 (Fig. 3).

Table 3 Water surface area changes from 1975 to 2010 of the Akşehir and Eber Lakes (km²)

Lake	1975	1984	1989	1994	2000	2002	2006	2007	2009	2010
Akşehir	356.93	370.23	342.44	267.52	236.56	205.13	110.76	123.56	126.48	126.89
Eber	119.88	165.20	119.98	66.14	145.16	126.32	86.21	68.81	85.66	97.15

4.1 Bathymetry

Bathymetric information (depth contours) is vital for lake water management. Bathymetric data were used to characterize the lake bottoms. The bathymetric data of the lakes used in this study were obtained from the DSI. Available data included depth measurement from 1,818 points and 1,888 points for the Eber Lake and Akşehir Lake, respectively. For the first time, a detailed bathymetric map of the two lakes was established. The bathymetric maps clearly indicate that the lakebeds of both lakes are very flat and relatively shallow. The detailed representations of the lake bottoms were used to calculate the lake surface area (loss of water) and water volume (water storage) at any given level of water. Finally, a set of possible water volumes was calculated to estimate the water storage capacity of the Akşehir and Eber Lakes (Figs. 5 and 6).

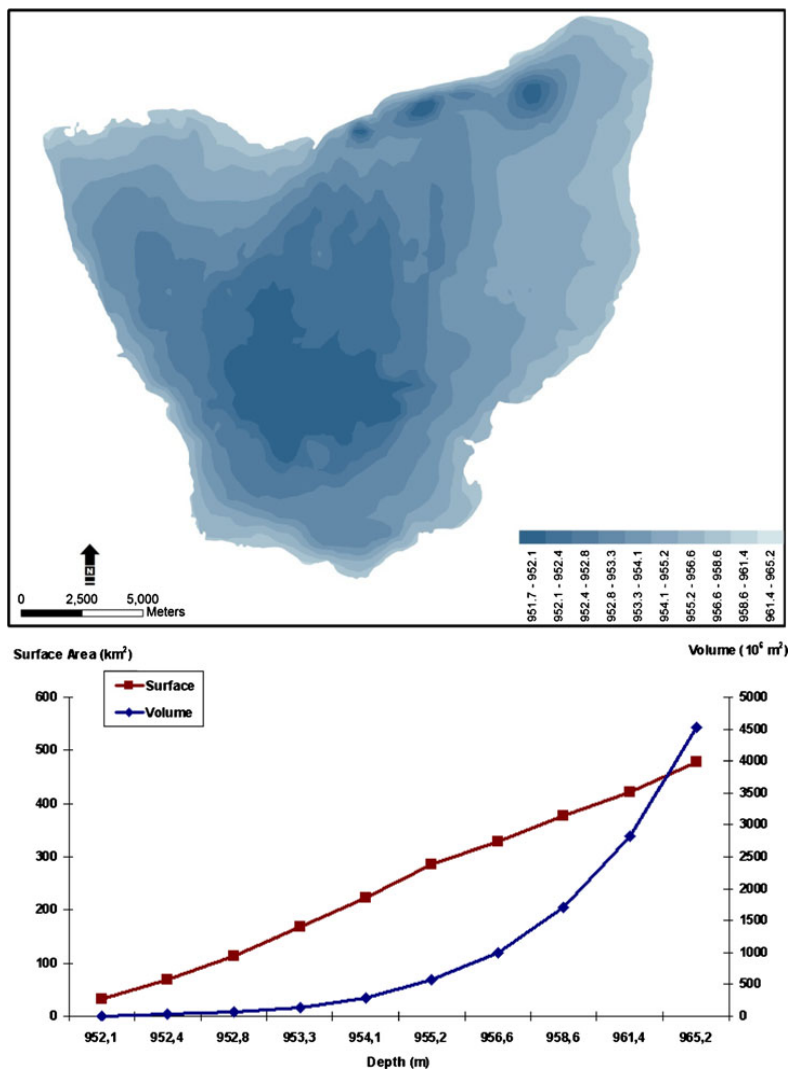


Fig. 5 Bathymetric map (top), depth and volume (bottom) relationship of the Akşehir Lake

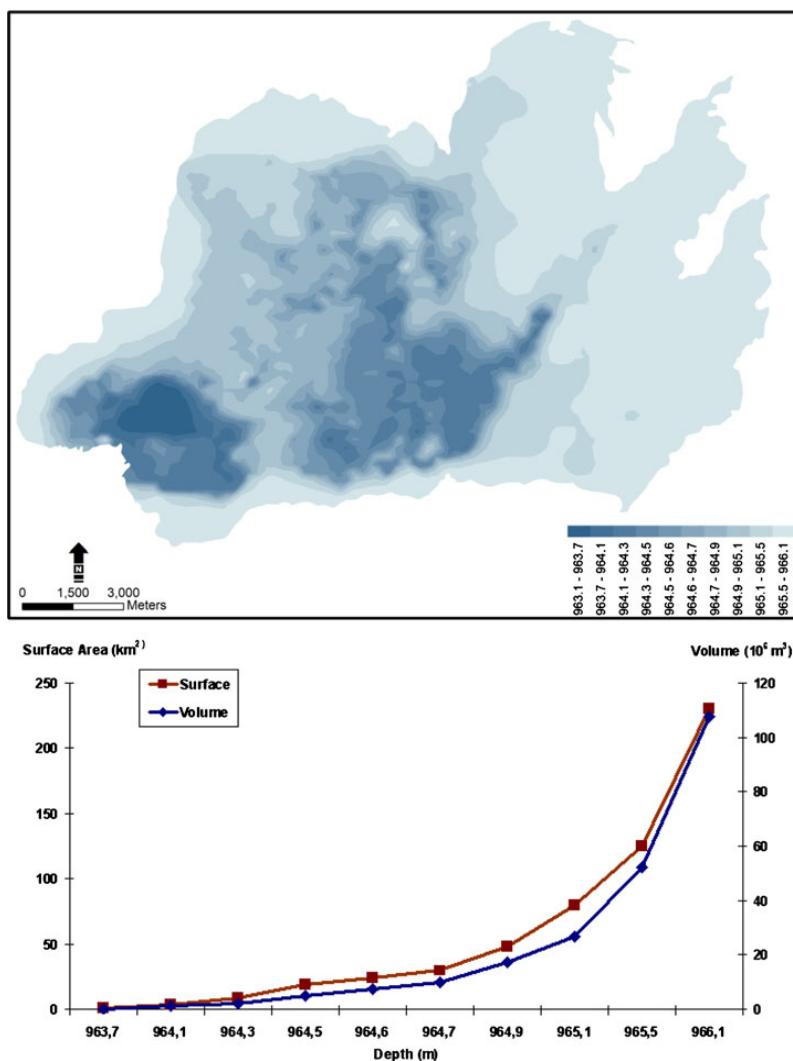


Fig. 6 Bathymetric map (top), depth and volume (bottom) relationship of the Eber Lake

4.2 Water balance

The purpose of studying the water balance is to determine whether the inputs (rainfall on the lake and tributary inflows) balance the outputs (evaporation from the lake, outflows and changes in storage). The Eber and Akşehir Lakes are closed lakes and there are no outlet, the only way of water loss is through evaporation, therefore the water balance equation for the lakes can be written as follow:

$$\Delta h = P + R_s - E$$

Where Δh is the yearly change in lake level (mm), P is the yearly precipitation over the lake (mm), R_s is the yearly surface runoff water into the lake and E is the yearly evaporation from the lake surface (mm). Statistics of the components of the water balance for the Lake Akşehir between 1965–2005 were listed in Table 4 and Fig. 7. Statistics of the components of the water balance for the Eber Lake between 1965–2001 were listed in Table 5 and Fig. 8.

Table 4 Statistics of the components of the water balance for the Akşehir Lake

	Minimum	Maximum	Mean	Std. deviation
P	275	633	417	84
Rs	7	127	59	30
E	933	1,436	1,116	141
Δh	-10	7	1	4

Table 5 Statistics of the components of the water balance for the Eber Lake

	Minimum	Maximum	Mean	Std. deviation
P	215	514	345	70
Rs	3	244	73	50
E	871	1,167	987	17
Δh	-6	4	0	2

P is precipitation over the lake (mm), *Rs* is the surface runoff water inflow into lake (m³), *E* is evaporation from the lake surface (mm), Δh is the yearly change in lake level (mm)

The time series of annual lakes water balance components from 1965 and 2005 in the Akşehir Lake and from 1995 to 2001 in the Eber Lake and are shown in Figs. 7 and 8.

In general, both lakes, year–year lake level variation were well in phase with change of precipitation, runoff and evaporation. There were indication that peaks in the rise of lakes level corresponded to the highest precipitation and runoff but the lowest evaporation, vice versa the peaks in the decline of lakes level corresponded to the lowest precipitation and runoff but the highest evaporation. This suggests that the decreasing precipitation and runoff or increasing evaporation are closely related to decline to the lakes level.

5. CAUSES OF THE CHANGES IN THE COASTLINE AND WATER LEVEL

The causes of lake level fluctuations are usually attributed to anthropogenic and/or climatic factors. In other words, a lake's water balance is controlled both by water use from human activities (via population growth and irrigation systems) and climatic conditions (via precipitation, temperature and river discharge).

Water use can be broadly classified into agricultural, domestic, industrial uses. Meriç (2003) take water into account as an input to analyze the water use by each sector on Akarçay Basin. Table 6 illustrates the total and proportional water use of domestic, industrial and agricultural sectors in 1970 and 2000. Agricultural use comprises of water used for farmland irrigation, animal husbandry and livestock. The quantity of cattle, sheep and goats and poultry in the Akarçay Basin area was 161,780 l/day, 414,070 l/day and 8,714,441 l/day, respectively, the mean annual water consumption for livestock was 5,686 hm³, about 10% of the total water consumption in the basin. In the basin since 1965, many irrigation systems have been built for agricultural irrigation, domestic use and flood control. These activities derive water from the dams, pounds and rivers to use on agriculture production areas during the dry season, enhancing evapotranspiration and infiltration and reducing the surface runoff. Three dams and seven pounds were constructed on the Akarçay River and its tributaries.

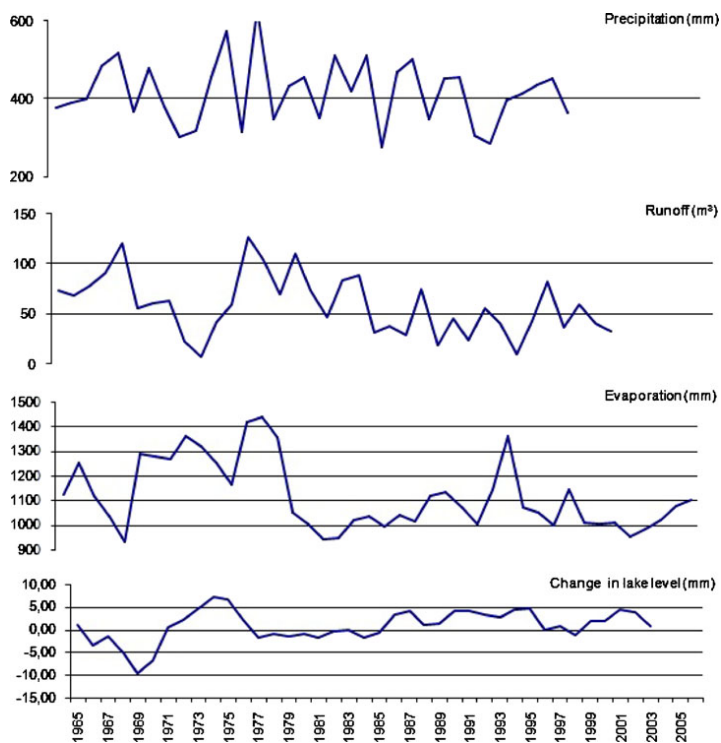


Fig. 7 Water balance components of the Akşehir Lake. From top to bottom, the time series are: precipitation (mm), runoff (m³), evaporation (mm) and yearly changes in lake level (mm)

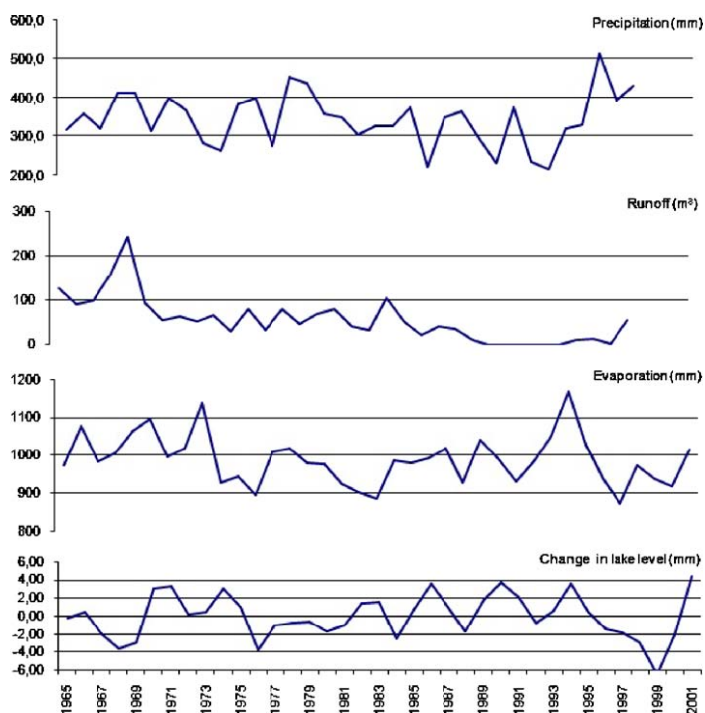


Fig. 8 Water balance components of the Eber Lake. From top to bottom, the time series are: precipitation (mm), runoff (m³), evaporation (mm) and yearly changes in lake level (mm)

The total volume and area of dams and pounds are 160,391 hm³ and 1,640 km², respectively. The water surface area of irrigation systems (1,640 km²) is very small compared with the water surface area of the Eber Lake (1,301 km²). However, the water volume of irrigation systems (160,391 hm³) almost compares to the water volume of the Eber Lake (215,000 hm³). This is very important because it derives water from rivers for human activities such as agricultural irrigation and domestic uses upstream of lakes catchments. The water volume, nearly the entire water volume of the Eber Lake, is being held upstream of lakes catchments by dams and pounds. In addition, over the past two decades more than 1,636 legal and illegal water wells (between 10 and 70 m deep) have been built for irrigation purposes (Meriç 2003).

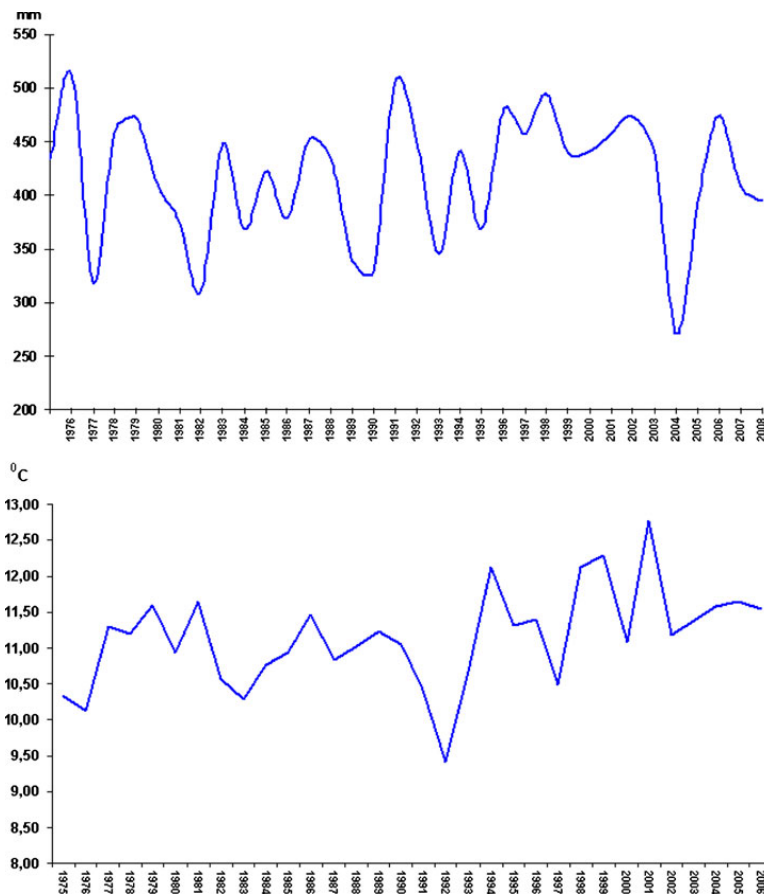


Fig. 9 Annual rainfall (top) and temperature (bottom) Afyonkarahisar meteorological station

The pressures on the Akarçay Basin area have been increased by the very high rates of human population growth, especially around the lakes themselves. The total population of the basin increased from 187,819 in 1940 to 650,831 in 2000, a growth of 463,012 people in six decades. The population density reached 81 people per km² in 2000 and is expected to increase at an average annual growth rate of 0.5%. Half the total income in the basin was derived from agricultural activities, whereas the remaining income was generated from small-scale production, local business and trading (Meriç 2003). Industrial use refers to the amount of water withdrawn for industrial purposes, mainly food and marble industries. Industry was

not well developed in this area, and as such water use for industrial use accounts for less than 1% of the total water consumption.

Table 6 Total and proportional water uses by each sector on Akarçay Basin in 1970 and 2000

	Agricultural use hm ³	%	Domestic use hm ³	%	Industrial use hm ³	%
1970	121,455	93	9,878	7	0,112	<1
2000	226,950	92	19,474	8	0,223	<1

To estimate precipitation, temperature and evaporation on the catchments of lakes between 1975 and 2008, we used the monthly series of climate (1975–2008) from the Afyonkarahisar meteorological station because it is long enough and has uninterrupted climate records. Precipitation showed obvious fluctuations, with little increasing trends over the 33 years. Although the annual mean precipitation and annual temperature vary substantially, they showed only a small increasing trend over the record period (Fig. 9).

Tezcan et al. (2002) reported that water levels of the Akşehir and Eber Lakes were sensitive to changes in both precipitation and temperature. The patterns of influence of precipitation and temperature on the lake levels, however, were different because changes in precipitation affected the surface runoff inflow into the lakes, whereas the changes in temperature affected evaporation through the outflow of the lakes.

6. CONCLUSION

This study investigated coastline and water level changes of lakes to identify the causes for the decline in lake levels using the satellite imagery, remote sensing techniques and in situ water level measurements, monthly temperature, precipitation and runoff data from 1975 to 2010. The results of imagery analyses showed that the water surface areas of the Akşehir and Eber Lakes decreased between 1975 and 2010 from 356,929 to 126,885 km² and 119,882 to 97,154 km², a loss of 64.4% and 19.0% over the 35-year period, respectively. The results of the ground lake level data (in situ) indicated that the Akşehir Lake level declined by 2.67 m from 1975 to 2004, and the Eber Lake level also declined by 2.03 m from 1975 to 2004. The lakes have experienced a severe decline in water levels in recent decades. They are shallow lakes and as such small changes in depth can result in great changes in spatial extent. The results of hydrologic, climatic and human activities data analyses suggest that the change of lake levels might depend more on anthropogenic factors than on climatic factors.

The use of Landsat images, remote sensing techniques and hydrologic and climatic data provided valuable information on the temporal and spatial changes in the coastlines and water reserves of the Akşehir and Eber Lakes and the impact of human activity and climate on lake levels and water reserves. Therefore, these methods could be applied more extensively for lake monitoring purposes.

Acknowledgements This work has benefited from the financial support of Afyon Kocatepe University. Project No. 08.MUH.01. The authors thank Murat Çınar and Yusuf Ulutürk for providing data and helpful suggestions in this study from XVIII. District of the State Hydraulic Works. The constructive comments of the reviewers are gratefully appreciated

REFERENCES

- Alexandridis TK, Takavakoglou V, Crisman TL, Zalidis GC (2007) Remote sensing and GIS techniques for selecting a sustainable scenario for Lake Koronia, Greece. *Environ Manag* 24:193–207
- Almeida-Filho R, Shimabukuro YE (2002) Digital processing of a Landsat-TM time series for mapping and monitoring degraded areas caused by independent gold miners, Roraima State, Brazilian Amazon. *Remote Sens Environ* 79:42–50
- Bagli S, Soille P (2003) Morphological automatic extraction of coastline from pan-European Landsat TM images. In *Proceedings of the Fifth International Symposium on GIS and Computer Cartography for Coastal Zone Management*, Genova, October 2003. (GISIG and ICCOPS), pp 58–59
- Benduhn F, Renard P (2004) A dynamic model of the Aral Sea water and salt balance. *J Mar Syst* 47:35–50
- Birkett CM (1995) Contribution of TOPEX/POSEIDON to the global monitoring of climatically sensitive lakes. *J Geophys Res* 11(C12):25179–25204
- Birkett CM (2000) Synergistic remote sensing of Lake Chad: variability of basin inundation. *Remote Sens Environ* 72:218–236
- Castaneda C, Herrero J, Casterad MA (2005) Landsat monitoring of playa-lakes in the Spanish Monegros desert. *J Arid Environ* 63:497–516
- Chopra R, Verma VK, Sharma PK (2001) Mapping, monitoring and conservation of Harike wetland ecosystem, Punjab, India, through remote sensing. *Int J Remote Sens* 22:89–98
- Dechka JA, Franklin SE, Watmough MD, Bennett RP, Ingstrup DW (2002) Classification of wetland habitat and vegetation communities using multitemporal IKONOS imagery in southern Saskatchewan. *Can J Remote Sens* 28:679–685
- Du Y, Cai S, Zhang X, Zhao Y (2001) Interpretation of the environmental change of Dongting Lake, middle reach of Yangtze River, China, by 210Pb measurement and satellite image analysis. *Geomorphology* 41:171–181
- Frazier PS, Page KJ (2000) Water body detection and delineation with Landsat TM data. *Photogramm. Eng. Remote Sensing* 66:1461–1467
- Heaven S, Koloskov GB, Lock AC, Tanton TW (2002) Water resources management in the Aral Basin: a river basin management model for the Syr Darya. *Irrig Drain* 51:109–118
- Houhoulis PF, Michener WK (2000) Detecting wetland change: a rule-based approach using NWI and SPOT-XS data. *Photogramm Eng Remote Sensing* 66(2):205–211
- Hui MC, Wu YH (2005) Mapping and visualizing the Great Salt Lake landscape dynamics using multi-temporal satellite images, 1972–1996. *Int J Remote Sens* 26:5767–5784
- Hung F, Xu B, Huang H, Gong P (2008) Modelling spatial-temporal change of Poyang Lake using multitemporal Landsat imagery. *Int J Remote Sens* 29:1815–1834
- Jain SK, Singh RD, Jain MK, Lohani AK (2005) Delineation of flood-prone areas using remote sensing techniques. *Water Resour Manag* 19:333–347
- Jensen JR (1996) *Introductory digital image processing: a remote sensing perspective*. Prentice-Hall, New York
- Kalivas DP, Kollias VJ, Karantounias G (2003) A GIS for the assessment of the spatio-temporal changes of the Kotychi Lagoon, Western Peloponnese, Greece. *Water Resour Manag* 17:19–36

- Kiage LM, Liu KB, Walker ND, Lam N, Huh OK (2007) Recent land-cover/use change associated with land degradation in the Lake Baringo catchment, Kenya, East Africa: evidence from Landsat TM and ETM+. *Int J Remote Sens* 28(19):4285–4309
- Knight AW, Tindall DR, Wilson BA (2009) A multitemporal multiple density slice method for wetland mapping across the state of Queensland, Australia. *Int J Remote Sens* 30(13):3365–3392
- Legesse D, Ayenew T (2006) Effect of improper water and land resource utilization on the central main Ethiopian rift lakes. *Quat Int* 148:8–18
- Lunetta RS, Balogh ME (1999) Application of multi-temporal landsat 5TM imagery for wetland identification. *Photogramm Eng Remote Sensing* 65(11):1303–1310
- Ma M, Wang X, Veroustraetes F, Dong L (2007) Changes in area of Ebinur Lake during the period 1998–2005. *Int J Remote Sens* 28:5523–5533
- Medina CE, Enri JG, Villares AP (2008) Water level fluctuations derived from ENVISAT Radar Altimeter (RA-2) and in-situ measurements in subtropical waterbody: Lake Izabel (Guatemala). *Remote Sens Environ* 112:3604–3617
- Mendoza ME, Bocco G, Bravo M, Granados EL, Osterkamp WR (2006) Predicting water-surface fluctuation of continental lakes: a RS and GIS based approach in central Mexico. *Water Resour. Manag.* 20:291–311
- Mercier F, Cazenave A, Maheu C (2002) Interannual lake level fluctuations (1993–1999) in Africa from Topex/Poseidon: connections with ocean–atmosphere interactions over the Indian Ocean. *Glob Planet Changes* 32:141–163
- Meriç BT (2003) Akarçay (Afyon) basin water resources model. Ph.D. thesis, Hacettepe University, Ankara, Turkey
- Micklin P (2010) The past, present, and future Aral Sea. *Lakes & Reservoirs: Research & Management* 15:193–213
- Molnár P, Burlando P, Ruf W (2002) Integrated catchment assessment of riverine landscape dynamics. *Aquat Sci* 64:129–140
- Munyati C (2000) Wetland change detection on the Kafue Flats, Zambia, by classification of a multitemporal remote sensing image dataset. *Int J Remote Sens* 21:1787–1806
- Parmuchi MG, Karszenbaum H, Kandus P (2002) Mapping wetlands using multitemporal RADARSAT-1 data and a decision-based classifier. *Can J Remote Sens* 28:175–186
- Penny D, Kealhofer L (2005) Microfossil evidence of land-use intensification in north Thailand. *J Archaeol Sci* 32:69–82
- Reis S, Yılmaz MH (2008) Temporal monitoring of water level changes in Seyfe Lake using remote sensing. *Hydrol Process* 65:1303–1310
- Oren A, Plotnikov IS, Sokolov S, Aladin NV (2010) The Aral Sea and the Dead Sea: disparate lakes with similar histories. *Lakes & Reservoirs: Research & Management* 15:223–236
- Ormeçi C, Ekercin S (2007) An assessment of water reserve changes in Salt Lake, Turkey, through multi-temporal Landsat imagery and real-time ground surveys. *Hydrol Process* 21:1424–1435
- Sener E, Davraz A, Sener S (2009) Investigation of Akşehir and Eber Lakes (SW Turkey) Coastline Change with multitemporal satellite images. *Water Resour Manag* 26(4):727–745
- Sidle RC, Ziegler AD, Vogler JS (2007) Contemporary changes in open water surface of Lake

- Inle, Myanmar. *Sustainece Science* 2:55–65
- Swenson S, Wahr J (2009) Monitoring the water balance of Lake Victoria, East Africa, from space. *J Hydrol* 370:163–176
- Tağıl S, (2007) Quantifying the change detection of the Ulubat wetland, Turkey, by use of Landsat images. *Ekoloji* 64:9–20
- Tezcan L, Meric T, Dogdu N, Akan B, Atilla O, Kurttas T (2002) Hydrogeology of Akarcay Basin and groundwater flow model, final report. Hacettepe University International Research and Application Center for Karst Water Resources (UKAM)—General Directorate of State Hydraulic Works, pp 339 (unpublished)
- Tiercelin JJ, Mondeguer A, Gasse F, Hillaire-Marcel C, Hoffert M, Larque P, Ledee V, Marestang P, Ravenne C, Raynaud JF, Thouveny N, Vincens A, Williamson D (1988) 25,000 ans d’histoire hydrologique et se’dimentaire du lac Tanganyika, Rift Est-Africain. *CR Acad Sci Paris* 307(II):1375–1382
- Toyra J, Pietroniro A, Martz LW(2001) Multisensor hydrologic assessment of a freshwater wetland. *Remote Sens Environ* 75:162–173
- Wang Y, Colby JD, Mulcahy KA (2002) An efficient method for mapping flood extent in a coastal floodplain using Landsat TM and DEM data. *Int J Remote Sens* 23:3681–3696
- Winter TC (2004) The hydrology of lakes. In: O’Sullivan PE, Reynolds CS (eds) *The Lakes Handbook*, vol 1, Limnology and Limnetic Ecology. Blackwell Publishing, pp 71–76
- Yan P, Shi P, Gao S, Chen L, Zhang X, Bai L (2002) 137Cs dating of lacustrine sediments and human impacts on Dalian Lake, Qinghai Province, China. *Catena* 47:91–99
- Yıldız H (1994) Türkiye Gölleri. *Türk Coğrafya Dergisi* 29:19–41
- Zhang M, Ustin SL, Rejmankova E, Sanderson EW (1997) Monitoring Pacific coast salt marshes using remote sensing. *Ecol Appl* 7(3):1039–1053

BIOGRAPHICAL NOTES

Assistant Professor Dr. Murat UYSAL, born in 1974. He graduated in 1995 as Dipl.-Ing. in Geodesy and Photogrammetry Engineering at Selcuk University. He obtained Msc degree in 1999 at Kocatepe University and obtained his doctorate degree in 2009 in Photogrammetry and Remote Sensing at Yildiz Technical University. He is since 2009 Assistant Professor of Engineering Faculty, Kocatepe University.

Associated Professor Dr. Saffet ERDOĞAN, born in 1976. He graduated in 1997 as Dipl.-Ing. in Geodesy and Photogrammetry Engineering at Karadeniz Technical University. He obtained Msc degree in 1999 at Gebze Institute of Technology and obtained his doctorate degree in 2005 in Geodesy and Photogrammetry at Istanbul Technical University. He is since 2010 Associated Professor of Engineering Faculty, Kocatepe University.

Assistant Professor Dr. Unal YILDIRIM, born in 1963. He graduated in 1986 in Geography at Selcuk University. He obtained MSc degree in 1997 at University of Nevada. He obtained his doctorate degree in 2003 at Istanbul University. He is since 2005 Assistant Professor of Engineering Faculty, Kocatepe University.

CONTACTS

Dr.Murat UYSAL

Afyon Kocatepe University, Faculty of Engineering, Department of Surveying
ANS Campus Gazlıgol Yolu,Afyonkarahisar
Turkey
Tel. +902722281423
Fax +902722281422
Email:muysal@aku.edu.tr

Dr.Saffet ERDOĞAN

Afyon Kocatepe University, Faculty of Engineering, Department of Surveying
ANS Campus Gazlıgol Yolu,Afyonkarahisar
Turkey
Tel. +902722281423
Fax +902722281422
Email: saffet_erdogan@hotmail.com

Dr.Ünal YILDIRIM

Afyon Kocatepe University, Faculty of Engineering, Department of Surveying
ANS Campus Gazlıgol Yolu,Afyonkarahisar
Turkey
Tel. +902722281339
Fax +902722281335
Email: yildirimal@yahoo.com