

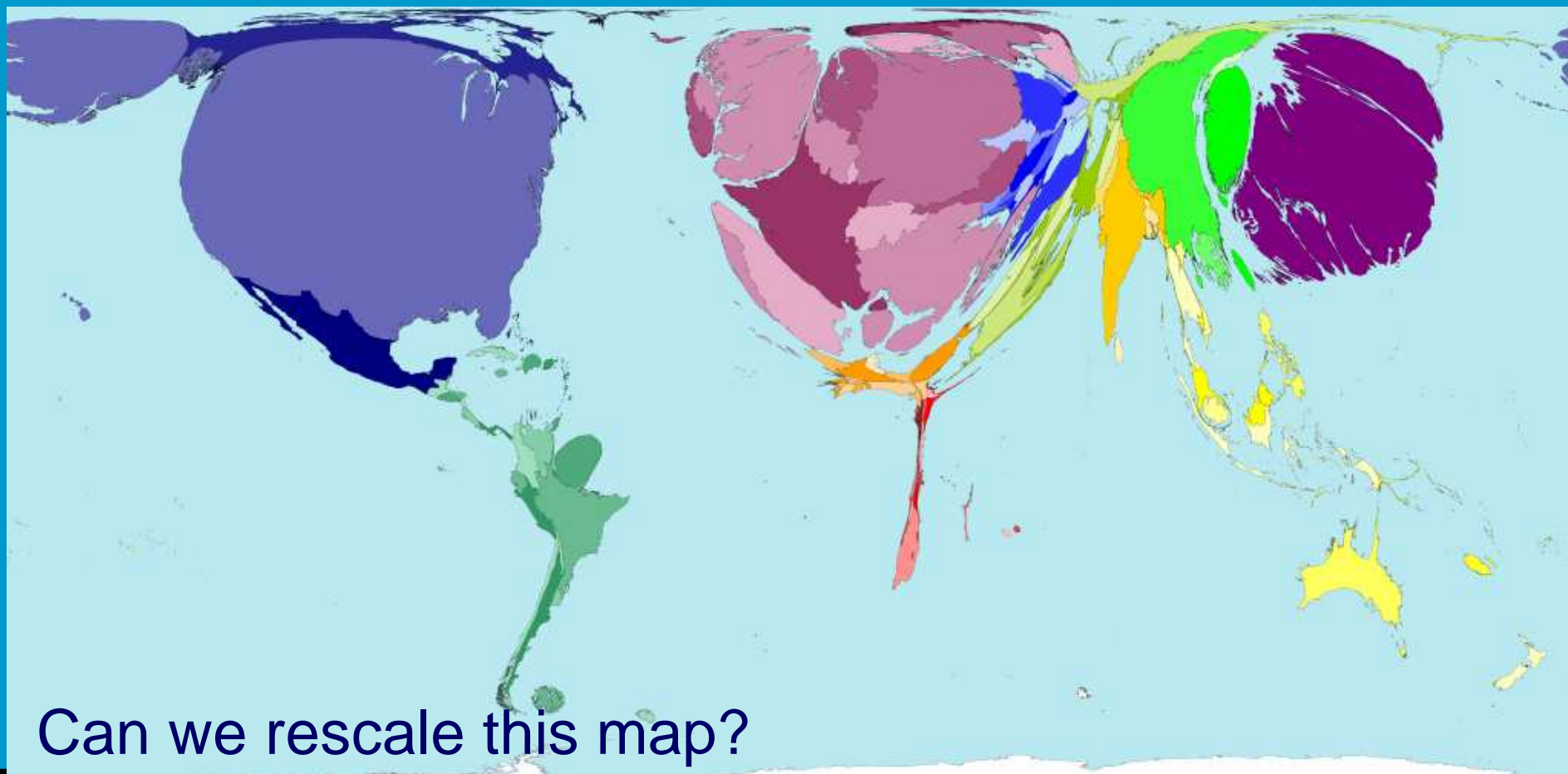
Working Plan WG 1

Pro-Poor Land Management

Christiaan Lemmen, chair
Seoul, Korea
May 19th 2007

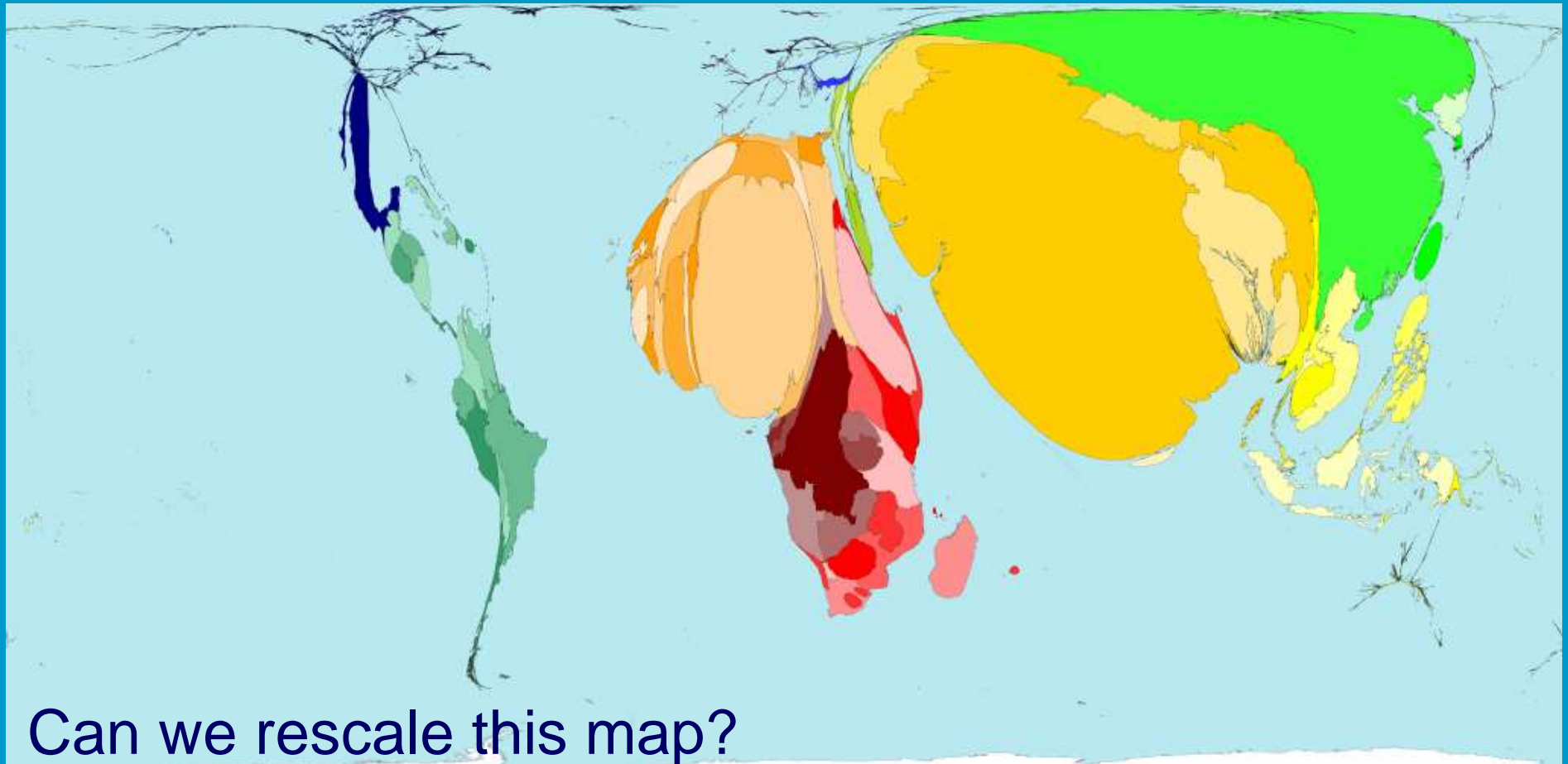


Territory size shows the proportion of worldwide wealth, that is gross Domestic Product based on exchange rates with the US\$, that is found there



<http://www.worldmapper.org/index.html>

Territory size shows the proportion of all people living on less than or equal to US\$1 in purchasing power parity a day

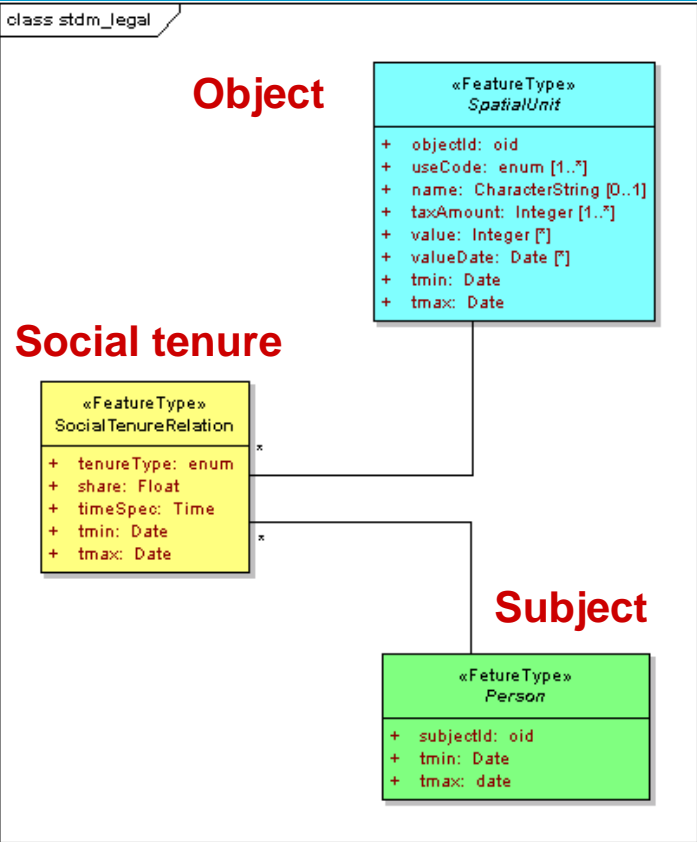
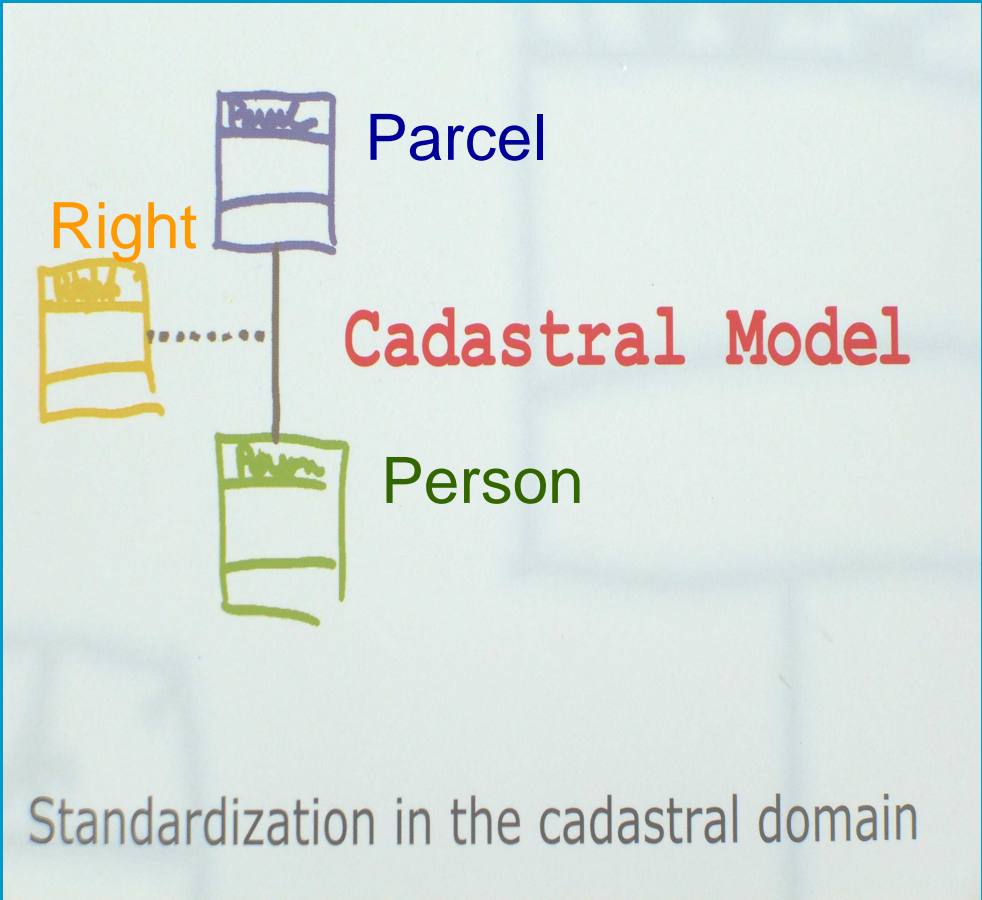


<http://www.worldmapper.org/index.html>

Spatial distribution of the world's megacities 2015







Work Plan Working Group 1: Pro-Poor Land Management

- develop the social tenure domain model
- contribute in the GLTN
- propose a capacity building approach for pro poor land management

Work Plan Working Group 1: Pro-Poor Land Management

- recognise and support the development of pro poor land management approaches
- communicate, as far as possible, the FIG concepts in development of land policy and land management: land law, land tenure and security of tenure, land markets, land taxation, land use planning, land reform, land redistribution, post conflict land administration
- identify (geometric) aspects related to social, informal land tenures
- support the development of low cost, innovative, data acquisition methods

Thank You



UN-HABITAT

GLOBAL LAND TOOL NETWORK

W W W . G L T N . N E T

